


ITINERARY




ShareBus

ADELAIDE TO PERTH



Useful Contacts/Resources

Wiki Camps App! (paid unfortunately) This includes rating, reviews and GPS location of campsites and attractions which may be interesting

Share Bus: Call Marco on: 0431 511 409 or Jade on 0432 458 008

RAC Roadside Assistance: 13 11 11 Customer number: 072318191

ADELAIDE TO PERTH

Jump on the Share Bus from Adelaide to Perth explore near Adelaide and the Eyre Peninsula, cross the Nullarbor and to discover the South West.

Start by exploring the Eyre Peninsula. Here you can spend some time beachside eating seafood, exploring national parks, jumping in rock holes and just chilling out. Then head on the long drive in-land across the Nullarbor, the name itself is Latin for "no trees". During this journey you can check out the Great Australian Bight, and see some whales. You'll also see the famous Bunda Cliffs, a town buried by sand and a pink lake. Then, explore the South-West of Western Australia. This is one of Earth's biodiversity hotspots, with many species endemic to the region. So enjoy the forests and nature around you! You'll get to pat stingrays, chill with kangaroos and climb giant trees. Arguably, the best beaches in Australia are here as well!

RECOMMENDED ITINERARY

- Day 1: Barossa & Pink Lake
- Day 2-3: Coffin Bay/Port Lincoln
- Day 4-5: Eyre Peninsula
- Day 6: Ceduna/Cactus Beach
(Start of the Nullarbor)
- Day 7: Eucla/Madura (Nullarbor)
- Day 8: Nullarbor to Norseman
- Day 9/10: Esperance
- Day 11: Fitzgerald River National Park
- Day 12/13: Albany
- Day 14: Walpole/Denmark
- Day 15: Pemberton
- Day 16/17: Margaret River
- Day 18: Dunsborough/Eagle Bay
- Day 19: Black Diamond Lake/Perth





DAY 01

Where to go?

First meet ,get some information and load the trailer! Then go to do a big grocery shop

Barossa Valley

(66km from Adelaide)
Enjoy some wine and cheese with the new crew before heading to a pink lake. Have a designated driver

Lake Bumbunga

(184km from Adelaide inc. Barossa)
A pink lake, but not always pink ! Try your luck.

Where to Sleep?

Bunyip Park

50km north of Lake Bumbunga. Nice by donation camp with facilities (shower, toilet) available.

Baroota Campground

123km north of Lake Bumbunga. Near beach All facilities (shower,toilet bbq etc). \$10 per person

We suggest these two sites to get started on the driving or the next day, but there is also a free camp at the pink lake

Optional Activities

Barossa Visitor Information Centre

Pick up a map and plan some spots.

If you prefer to skip Barossa you can do some extra driving and camp near Port Augusta.



DAY 02 03

Where to go?

Coffin Bay

(556km from Lake Bumbunga)
There is a large of a drive to get into the Eyre Peninsula. See some beaches along the way.
Spend a full day the next day to explore Coffin Bay or Port Lincoln! Coffin Bay is a beautiful national park. Sights mentioned on right!

Port Lincoln

(519km from Lake Bumbunga). You'll pass through on way to Coffin Bay. Here you can dive with sharks but its a full day activity.

Where to Sleep?

Great Views at Port Lincoln

(5km from Port Lincoln)
Camp on a farm \$5/pp. toilets, no shower. Call to book - 0428 830 295 or 0459 361 840 (pay cash)

Coffin Bay Caravan Park

Convenient just outside the national park. \$12/pp. facilities

Wangarie Rest Area

(19km from Coffin Bay) Free camp near the highway. Not too loud.

Optional Activities

Port Neil and Tumby Bay

(437km then 472km frm Bumbunga) Beautiful beaches east side of Peninsula

Coffin Bay NP

Point Avoid, Almonta Beach, Golden Island and Yangie Bay, are all accessible via sealed roads

Port Lincoln

Cage diving with Sharks here. (\$350 with Adventure Bay charters; full day start 6.30am)



DAY 04 05

Where to go?

Explore the Eyre Peninsula!
Day 1 suggestion:

Greenly Beach
(42.6km from Coffin Bay)
Nice rockpools/beach.
Check both ends of beach.

Elliston
(141km from Coffin Bay)
Walk some of Elliston
Coastal trail (i.e. Little Bay)
**Talia Caves & Woolshed
Caves** (192km)

Day 2 suggestion:
Venus Bay (26km from
Caves) You might spot
dolphins
Baird Bay (75km from
Caves) Place for sealion
swim tour; otherwise skip it.
Streaky Bay (89km from
Caves) Nice loop drive

Where to Sleep?

Coodlie Park
16km from Venus Bay (&
also close to Talia Caves)
Bush camp with facilities.
\$25/5 people.

**Old Highways Accomoda-
tion Site** Near Venus Bay.
Free camp no facilities

Murphy's Hay Stacks
(40km north venus bay)
Granite formation here. \$10
per van or \$2 per person.
Flushing Toilets.

**Eyres Waterhole Brad
Wings**
4km from Streaky Bay (2nd
night). Free rest area, No
facilities

Optional Activities

Point Labatt
View the colony of
sea lions from here.
77 km detour. Ac-
cess between Venus
Bay and Streaky Bay.

**Baird Bay Eco Expe-
rience**
Swim with sea lions.
(9.30am or 1pm
\$180pp) Call to
book.

**Westall Way Loop
(near Streaky Bay).**
Snorkel at Smooth
Pool, and see other
sights. Unsealed, so
leave trailer behind
(locked with wheel
clamp) if possible.



DAY 06

Where to go?

Ceduna
(111km from Streaky Bay)
Time to start the Nullarbor!
Ceduna is the last 'big'
town you'll see for some
days. Go food shopping!
Also famous for seafood.

Cactus Beach
(202km from Streaky Bay)
Stop to check out the
famous surfing beach. Lake
Macdonnell, the pink lake
is also nearby

Nullarbor Roadhouse
(405km from Streaky Bay)
Put in some km to get
started on the Nullarbor

Where to Sleep?

**Nullarbor Roadhouse
Caravan Park**
\$10/person. Showers
charged per shower. Can
wash clothes

Yalata West Rest Area
Free camp before Nullar-
bor Roadhouse (71km be-
fore). Other free rest stops
are available all along Nul-
larbor if this isn't suitable,
check on wiki camps

Optional Activities

**Eat Oysters in Ce-
duna**

Lake MacDonnell:
Pink Lake! (197km
from Streaky Bay)

Cactus Beach:
(202km from Streaky
Bay) Good surfing
spot - but a risk area
for sharks: maybe
just worth looking at
surfers.



DAY 07

Where to go?

Eucla

(196km from Nullarbor Roadhouse)
Cross the border between WA and SA this day. Stop to see lookouts of the Great Australian Bight, and try to spot some whales.

Then see Eucla, WA the town getting buried by sand dunes.

Madura

(378km from Nullarbor Roadhouse) Nice free camp in this town; otherwise keep driving to find another one

Where to Sleep?

Madura Roadhouse

(378km from Nullarbor Roadhouse) \$7.50 pp camping

On top of the Ridge

(378km from Nullarbor Roadhouse) Free Camp with a view at Madura. No facilities.

Moonera Tank Emergency Phone

(425km from Nullarbor Roadhouse) A bit further along, well reviewed with lots of space, bins no other facilities.

Optional Activities

Bunda Cliff Lookout

No sign; easy to miss. Look for Bunda Cliffs Campground on WikiCamps

Old telegraph station

In Eucla - covered by sand. Then walk towards the beach to see the old jetty in Eucla & have a quick swim

Eucla Museum



DAY 08

Where to go?

Norseman (outback town)

(529km from Madura) Time for some serious driving! Make sure you stop every now and then to give the drivers and the car a rest. Remember to take a photo at the 90 Mile Straight Sign!

Where to Sleep?

Buldania Rocks

Free camp 30km east of Norseman

Jimberlana Hill

Closest free camp east of Norseman. Just out of town,

Acclaim Gateway Caravan Park

In Norseman. All facilities \$15pp

Optional Activities

Caiguna Blowhole 5 minute stop to check out

90 Mile Straight Get a photo at the sign

Free pool
If you make it to Norseman, there is a free pool you can swim in to celebrate

Norseman Visitors Centre



DAY 09 10

Where to go?

Esperance

(203km from Norseman)
You'll get to see the famous Lucky Bay, potentially the whitest beach in the world, and lots of kangaroos!

Cape Le Grand National Park is the real highlight of this region.

The picture above is from twilight beach - but also check out the beaches under 'Optional Activities'

Where to Sleep?

Le Grand Beach Camp-ground

(\$15/pp/night; North) showers. In National Park on beach, book in advance

Condingup Community Hall

Free. but about an hour drive out of the park

Bushlands Holiday Park

On the outskirts of Esperance, with facilities \$12.50.

Esperance Overflow Campsite

Facilities \$15/night per person.

Optional Activities

Lucky Bay : snap a photo with a kangaroo on the beach

Frenchman's Peak
3km easy walk for some pretty sweet views

Cape Le Grand Beach
Hellfire & Little Hellfire Beach

Thistle Cove Beach
No Kangaroos, but less crowded



DAY 11

Where to go?

Fitzgerald River National Park

About 200km from Esperance (passing through Hopetoun)

Fitzgerald River National Park has 20% of WA's plant species with 75 found nowhere else. You can visit from the east or the west (but we recommend just one side) The east end has better entry for 2WD

Where to Sleep?

Meridian Rest Area

Free Camp near main highway, but a fair distance back from National Park (63km - but you need to backtrack to this road anyway.

Kundip

Free camp part way between Ravensthorpe and National Park

Four Mile Campground

Campground inside National Park. Hot Showers 11pp/pn

Optional Activities


East End

East Mount Barren
Various Beaches

East Mount Barren:
1.5 hours to hike to the top

Various Beaches:
- Four Mile Beach
- Cave Point
- Myleys Beach

The beach near East Mount Barren has good snorkelling and rockpools



DAY 12 13

Where to go?

Albany

(343km from Hopetoun)
Spend some time in the larger town of Albany.

National Parks of Torndirrup (Bald Head hike!) and the Porogorups are the main sights here.

This is the biggest town in the trip, spend some time in town and stock up on some food!

Where to Sleep?

Cosy Corner East

Basic free bush camp after Albany heading west., on beach, has toilets, no showers. Couple other free camps next to it.

Two Peoples Caravan Park

Need to book. 20km east of Albany . Close to some beautiful beaches. Facilities. \$11/pp

DO NOT go to East Bay Campground.

Multiple Share Bus groups have got the car stuck here

Optional Activities

Little Beach


Nice beach to stop at, 47km east of Albany. Best beach in Albany (?)

Torndirrup National Park

See the Natural Bridge, The Gap and the Blow holes

Porongurups

(44km North of Albany) Check out the Granite Skywalk and Castle Rock here



DAY 14

Where to go?

Denmark

(56km from Albany) A hippy town. Go surfing at Oceans Beach, and check out Elephant Rock s and Greens Pool.

Walpole

(127km from Albany)
See the beautiful forests and tall trees. Walpole is famous for the Giant tree top walk, however there are also other free walks you could do to enjoy the region

Where to Sleep?

Parry Beach

49km east of Walpole. On the beach. Showers & toilets. Between Walpole and Denmark (8.50 per person;)

Crystal Springs

14km west of Walpole. Great for tents. \$11/pp, no bookings allowed - pay at camp. Toilets only

Mt Burnside Rest Area

62km west of Walpole. Bigger drive past Walpole, nice for tents. Free camp without facilities

Optional Activities

Greens Pool/ Elephant Rocks

Famous Spots in Denmark in the William Bay National Park.

Valley of the Giants treetop walk

\$21. Between Denmark and Walpole

Giant Tingle Tree/ Hill Top lookout

In National Park in Walpole. Nice dam here to 'shower' in



DAY 15

Where to go?

Pemberton
(126km from Walpole)
Pemberton has an incredibly beautiful forest and is filled with GIANT trees.

You can climb some of these or just enjoy the scenery. There are a few nice places to jump in water in the region as well.

Where to Sleep?

Big Brook Arboretum
8 pp/pn
Close by, beautiful spot surrounded by tall trees with a dam near by. Toilets only.

Conollys flat
(13km from Pemberton)
Free camp not far, no facilities

Darradup Roadside Rest Area
(70km from Pemberton; 58km from Margaret River)
Free option if you want to drive towards Margaret River. No facilities

Optional Activities

Gloucester Tree (58m), David Evans Bicentennial Tree (75m)

You can climb up these trees- its quite scary but worth it! Gloucester Tree is the second-tallest fire lookout tree in the world (free).

Big Brook Arboretum
Tall trees, dams, and walks.

Cascades- short loop walk around cascades.



DAY 16 17

Where to go?

Hamelin Bay
(119km from Pemberton.)
Here, stingrays approach the beach directly - you can pat one! Try visit in the morning for a better chance

Margaret River
(48km from Dunsborough):
Margaret River is a hippie town famous for food wine and surfing

Appoint a designated driver and check out some of the wineries for free tastings, and food places.

Where to Sleep?

Peaceful Park Metricup
North. 24km from Margaret river. \$7.50/pp no facilities. Near wineries. Check in before dark- must call/text (0447 995 155)

Warner Glen Campsite
26km South east of Margaret River. nice for tents, next to the river (jump in!). Toilets only. \$11pp government camp, no bookings.

Optional Activities

Prevelly Beach
Spot some surfers, then head down to the calmer beach at River Mouth. (free showers available here)

Food and Wine
(200+wineries in region) Stop as you like but Vasse Felix, Llewellyn Estate are famous, Grayln Estate if you like Port/ Fortified

Various Caves in Area (~\$17)
(i.e. Lake Cave)



DAY 18

Where to go?

Eagle Bay area: (55km from Margaret River) Incredible beaches in this area; see optional activities. Some of the best in the world.

Dunsborough: (50km from Margaret River) This is the main town by Eagle Bay you can stop in.

Where to Sleep?

Camp Grace (15km from Dunsborough) Near Busselton, full facilities. \$13pp/pn. Other 'christian campsites' closeby.


Ironstone Gully Falls (71km from Dunsborough heading towards Perth) Closet free camp, toilets no showers.

Optional Activities

Meelup Beach, Eagle Bay, Bunker Bay, Sugarloaf Rock, Impressive Beach attractions, all close to one another.

Nearby also visit Indijup Natural Spa

Simmo's Ice Creamery
Amazing Ice Cream in Dunsborough



DAY 19

Where to go?

Black Diamond Lake (130km from Dunsborough) Head to Black Diamond Lake if you have time, enjoy a couple hours swimming and relaxing in/by the water, before heading to Perth. It is a detour, so if you want to be quicker you can head straight back to Perth

Perth (196km from Black Diamond Lake)
Clean and tidy the van/trailer/equipment. Arrive before 6pm. Enjoy your night in Perth!

Where to Sleep?

Perth
Spend a night in Perth at a hostel. We can get you a deal at the arriving hostel (myOZexp Aberdeen Lodge) for a \$10 stay for the night. (must confirm a few days in advance)

Optional Activities

Black Diamond Lake
Jump in for a swim and have lunch next to the lake.